



The Sizewell C Project

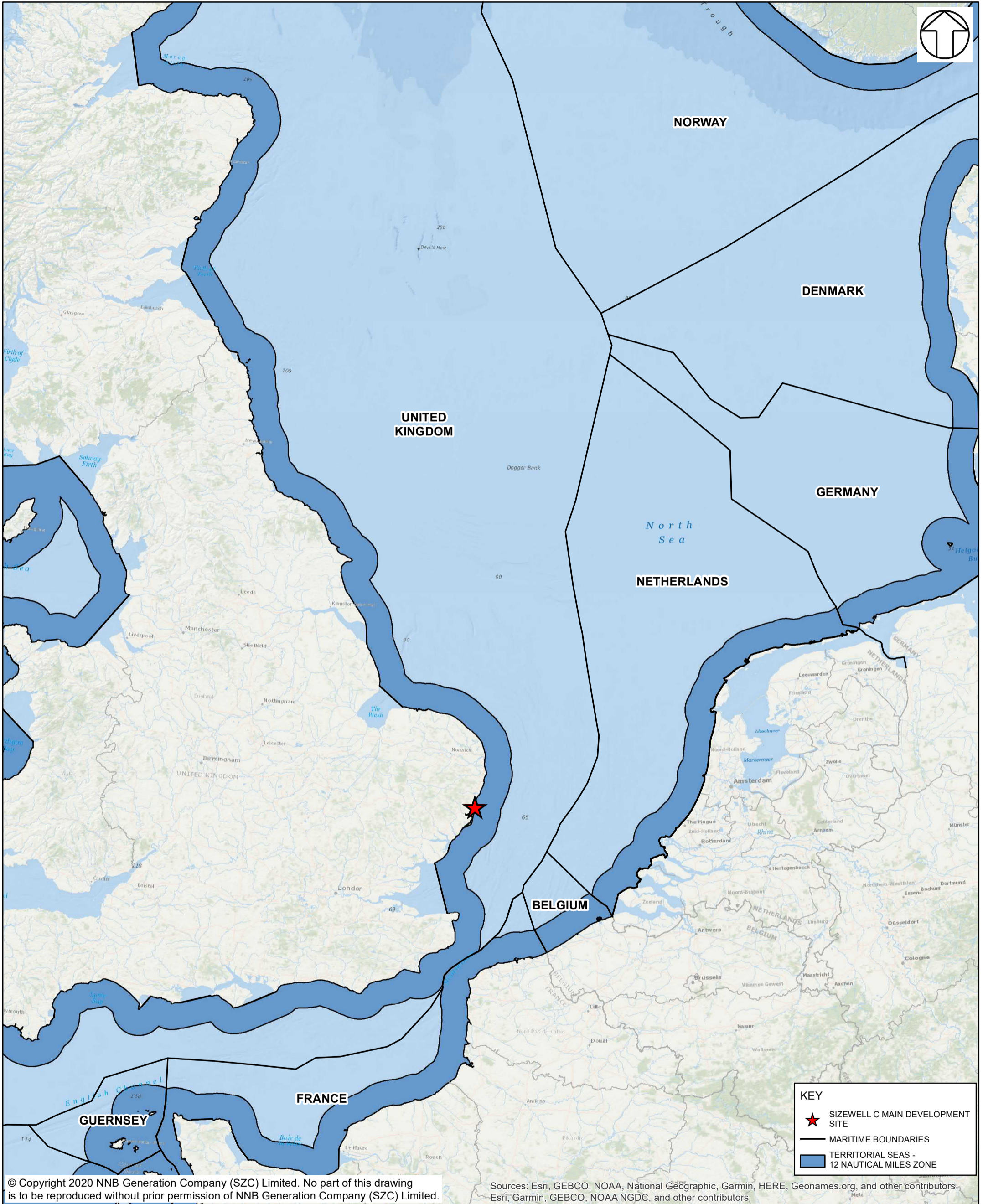
6.11 Volume 10 Project-wide, Cumulative and Transboundary Effects Chapter 5 Transboundary Effects Figure 5.1

Revision: 1.0
Applicable Regulation: Regulation 5(2)(a)
PINS Reference Number: EN010012

May 2020

Planning Act 2008
Infrastructure Planning (Applications: Prescribed
Forms and Procedure) Regulations 2009








© Copyright 2020 NNB Generation Company (SZC) Limited. No part of this drawing is to be reproduced without prior permission of NNB Generation Company (SZC) Limited.

Sources: Esri, GEBCO, NOAA, National Geographic, Garmin, HERE, Geonames.org, and other contributors, Esri, Garmin, GEBCO, NOAA NGDC, and other contributors.

KEY

-  **SIZEWELL C MAIN DEVELOPMENT SITE**
-  **MARITIME BOUNDARIES**
-  **TERRITORIAL SEAS - 12 NAUTICAL MILES ZONE**

COPYRIGHT
 Reproduced from Ordnance Survey map with the permission of Ordnance Survey on behalf of the controller of Her Majesty's Stationery Office © Crown Copyright (2019). All Rights reserved. NNB GenCo 0100060408.
 Flanders Marine Institute (2019). Maritime Boundaries Geodatabase: Territorial Seas (12NM), version 3. Available online at <http://www.marineregions.org/>. <https://doi.org/10.14284/387>

DRAWING TITLE:
 TERRITORIAL WATERS OF CLOSEST EUROPEAN ECONOMIC AREA STATES

NOT PROTECTIVELY MARKED

DRAWING NO:
 FIGURE 5.1

DATE:
 JAN 2020

DRAWN:
 J.W.

SCALE:
 1:3,000,000 @A3

DOCUMENT:
 SIZEWELL C ENVIRONMENTAL STATEMENT VOLUME 10 CHAPTER 5 TRANSBOUNDARY EFFECTS

SCALE BAR
 0 20 40 60 80 100 KM

